


NOTICE OF EXEMPTION

<p>FILED / POSTED</p> <p><input type="checkbox"/> County of Riverside Peter Aldana Assessor-County Clerk-Recorder</p> <p><input checked="" type="checkbox"/> E-201601146 10/13/2016 09:56 AM Fee: \$ 50.00 Page 1 of 3</p> <p>Removed:  By: Deputy</p>	<p>FROM: Rancho California Water District 42135 Winchester Road Temecula, CA 92590 Attn: Andrew Webster, Chief Engineer</p>
----------------------------------------------------------------------------------------------------------------------------------------------------------------------------------------------------------------------------------------------------------------------------------------------------------------------------------------------------------------	-----------------------------------------------------------------------------------------------------------------------------------------

1. Project Title:	FY 2016/2017 Reservoir Recoat Projects (Project Nos. D1889, D1892, D1893, D1895, D1894)
2. Project Applicant:	Rancho California Water District (RCWD/District)
3. Project Location – Identify street address and cross streets or attach a map showing project site (preferably a USGS 15' or 7 1/2' topographical map identified by quadrangle name):	Various locations within the RCWD service area, including the city of Temecula and unincorporated county of Riverside, east and west of the city of Temecula (see USGS location maps, attached)
4. (a) Project Location – City:	City of Temecula and unincorporated county of Riverside, east and west of the city of Temecula (see USGS location maps, attached)
(b) Project Location – County:	Riverside
5. Description of nature, purpose, and beneficiaries of Project:	This project consists of recoating exterior and/or interior surfaces of five (5) existing steel water storage tanks and various existing on-site appurtenances, as part of the ongoing repair and maintenance of the District's water storage facilities
6. Name of Public Agency approving project:	RCWD
7. Name of Person or Agency undertaking the project, including any person undertaking an activity that receives financial assistance from the Public Agency as part of the activity or the person receiving a lease, permit, license, certificate, or other entitlement of use from the Public Agency as part of the activity:	Andrew Webster, RCWD Chief Engineer
8. Exempt status: (check one)	
(a) <input type="checkbox"/> Ministerial project.	(Pub. Res. Code § 21080(b)(1); State CEQA Guidelines § 15268)
(b) <input type="checkbox"/> Not a project.	
(c) <input type="checkbox"/> Emergency Project.	(Pub. Res. Code § 21080(b)(4); State CEQA Guidelines § 15269(b),(c))

(d) <input checked="" type="checkbox"/> Categorical Exemption. State type and section number:	Class 1: Existing Facilities (State Guidelines Section 15301)
(e) <input type="checkbox"/> Declared Emergency.	(Pub. Res. Code § 21080(b)(3); State CEQA Guidelines § 15269(a))
(f) <input type="checkbox"/> Statutory Exemption. State Code section number:	
(g) <input type="checkbox"/> Other. Explanation:	



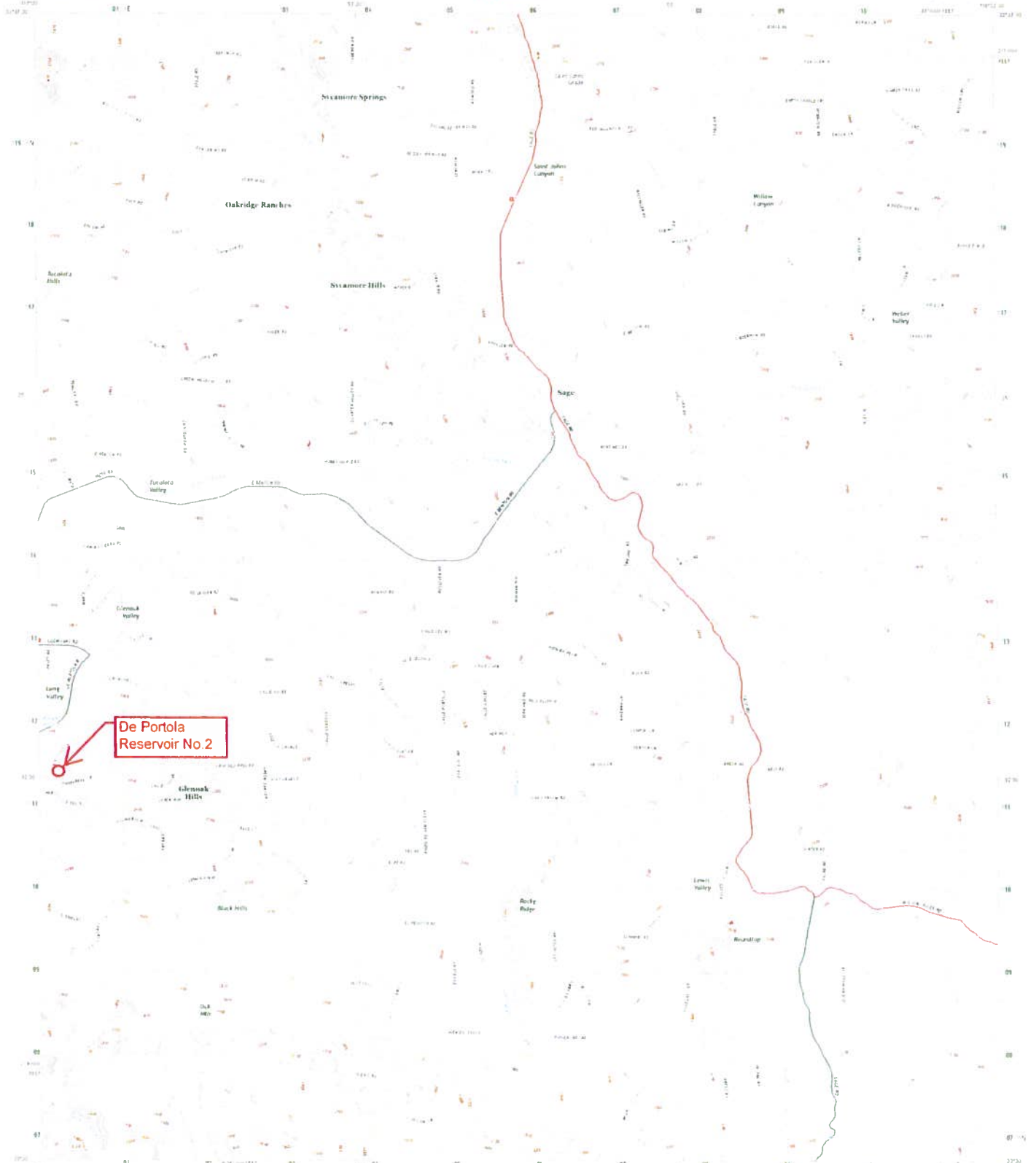
9. Reason why project was exempt:	Per Resolution No. 2016-7-3 and Section 3.16 of RCWD's <i>Local CEQA Guidelines for Implementing the California Environmental Quality Act (CEQA)</i> , the recoating of existing steel water storage reservoirs is a minor alteration to existing facilities with no expansion to its existing use.
10. Lead Agency Contact Person:	Andrew Webster
Telephone:	(951) 296-6900
11. If filed by applicant: Attach Preliminary Exemption Assessment (Form "A") before filing.	
12. Has a Notice of Exemption been filed by the Public Agency approving the project? Yes <input type="checkbox"/> No <input checked="" type="checkbox"/>	
13. Was a public hearing held by the Lead Agency to consider the exemption? Yes <input type="checkbox"/> No <input checked="" type="checkbox"/> If yes, the date of the public hearing was: _____	

Signature:  Date: 10/3/16 Title: Chief Engineer
Andrew Webster

Signed by Lead Agency Signed by Applicant

Date Received for Filing: _____
(Clerk Stamp Here)

Authority cited: Sections 21083 and 21110, Public Resources Code.
Reference: Sections 21108, 21152, and 21152.1, Public Resources Code.



Produced by the United States Geological Survey
Map Scale: 1:24,000
Map Date: 1987
Map Title: Sage, California
Map Series: 7.5-Minute Series
Map Sheet: SAGE, CA 2013

UNIT CONVERSION TABLE

1 inch	=	2.54 centimeters
1 foot	=	0.3048 meters
1 mile	=	1.6093 kilometers



ROAD CLASSIFICATION

Interstate	State
U.S. Highway	County
State	Local
Other	Other

MAP INDEX

1	2	3
4	5	6
7	8	9

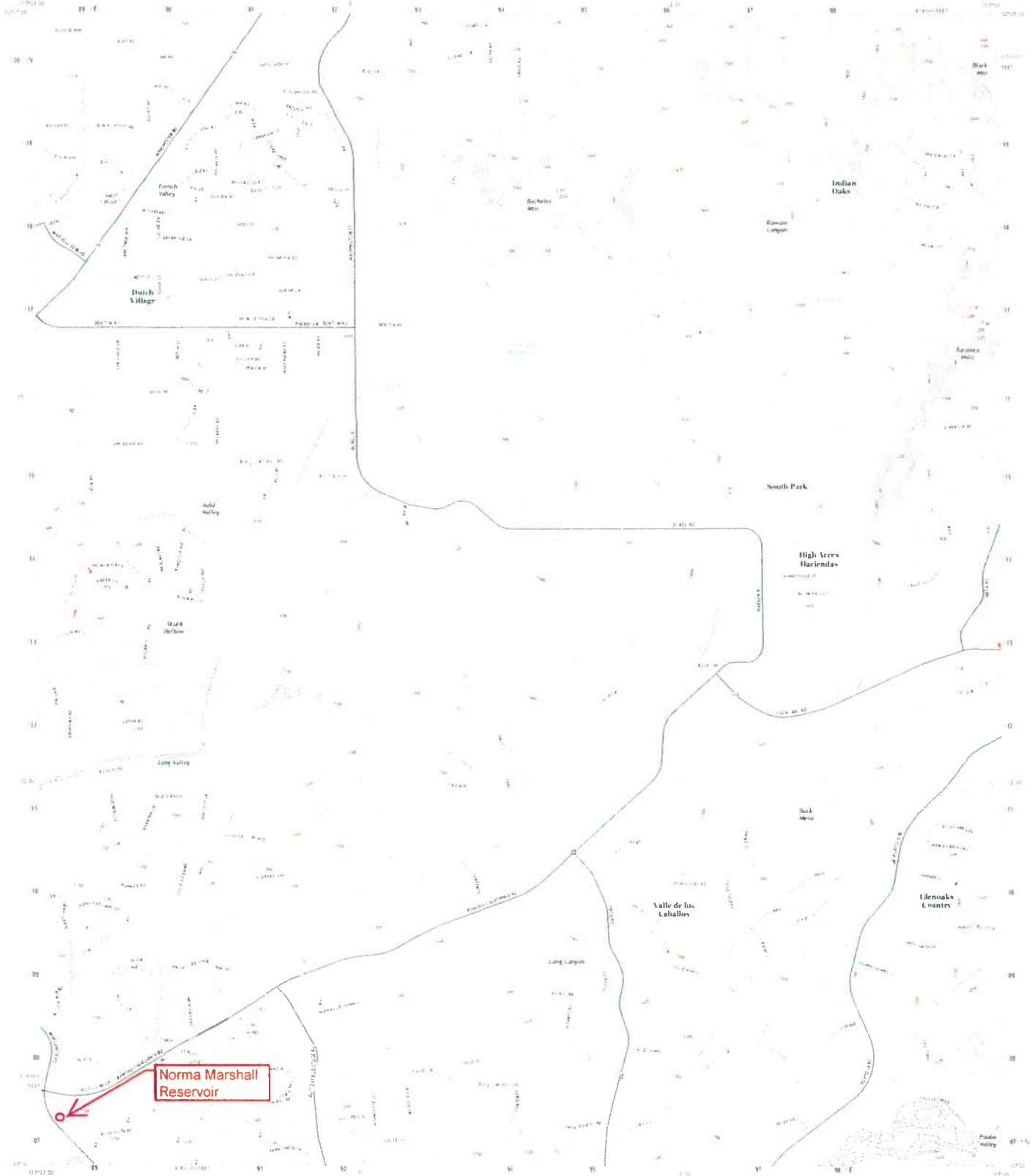




U.S. DEPARTMENT OF THE INTERIOR
U.S. GEOLOGICAL SURVEY



BACHELOR MOUNTAIN QUADRANGLE
CALIFORNIA RIVERSIDE CO.
7.5 MINUTE SERIES



Norma Marshall Reservoir

Produced by the United States Geological Survey
Map Scale and Datum of 1983
Map Projection: Universal Transverse Mercator
Map Datum: North American Datum of 1983
Map Contour Interval: 20 Feet
Map Contour Elevation: 100 Feet
Map Contour Interval: 20 Feet
Map Contour Elevation: 100 Feet
Map Contour Interval: 20 Feet
Map Contour Elevation: 100 Feet

Symbol	Description
(Symbol)	Reservoir
(Symbol)	...

SCALE 1:24,000

CONTROL MATERIAL LISTED
IN THE NATIONAL ARCHIVES
This map was produced in accordance with the
National Map Accuracy Program (NMAMP) standards of 1965.
A National Map Accuracy Program (NMAMP) standard of 1:25,000 is
maintained in the National Archives and Records Administration.

ROAD CLASSIFICATION

(Symbol)	Interstate	(Symbol)	State Route
(Symbol)	Major Road	(Symbol)	Local Road
(Symbol)	Minor Road	(Symbol)	Trail
(Symbol)	Unimproved Road	(Symbol)	Other

Other Symbols:

- (Symbol) Water
- (Symbol) Wetland
- (Symbol) Contour
- (Symbol) Spot Elevation
- (Symbol) Bench Mark
- (Symbol) Contour Interval
- (Symbol) Contour Elevation

BACHELOR MOUNTAIN, CA
2015



PRELIMINARY EXEMPTION ASSESSMENT

(Certificate of Determination when attached to Notice of Exemption)

1. Name or description of project:	Rancho California Water District (RCWD) FY 2016/2017 Reservoir Recoat Projects (Project Nos. D1889, D1892, D1893, D1895, D1894)	
2. Project Location – Identify street address and cross streets or attach a map showing project site (preferably a USGS 15' or 7 1/2' topographical map identified by quadrangle name):	Various locations within the RCWD service area, including the city of Temecula and unincorporated county of Riverside, east and west of the city of Temecula (see USGS location maps, attached)	
3. Entity or person undertaking project:	A. Rancho California Water District (RCWD)	
	B. Other (Private)	
	(1) Name	
	(2) Address	
4. Staff Determination:	<p>The Lead Agency's staff, having undertaken and completed a preliminary review of this project in accordance with the Lead Agency's "Local Guidelines for Implementing the California Environmental Quality Act (CEQA)" has concluded that this project does not require further environmental assessment because:</p>	
a.	<input type="checkbox"/>	The proposed action does not constitute a project under CEQA.
b.	<input type="checkbox"/>	The project is a Ministerial Project.
c.	<input type="checkbox"/>	The project is an Emergency Project.
d.	<input type="checkbox"/>	The project constitutes a feasibility or planning study.
e.	<input checked="" type="checkbox"/>	The project is categorically exempt.
	Applicable Exemption Class:	Class 1: Existing Facilities
f.	<input type="checkbox"/>	The project is statutorily exempt.
	Applicable Exemption:	
g.	<input type="checkbox"/>	The project is otherwise exempt on the following basis:
h.	<input type="checkbox"/>	The project involves another public agency which constitutes the Lead Agency.
	Name of Lead Agency:	

Date: 10/3/16

Staff: 
Andrew Webster, Chief Engineer



STATE OF CALIFORNIA - THE RESOURCES AGENCY
DEPARTMENT OF FISH AND GAME
ENVIRONMENTAL FILING FEE CASH RECEIPT

Receipt #: 16-341789

State Clearinghouse # (if applicable): _____

Lead Agency: RANCHO CALIFORNIA WATER DISTRICT Date: 10/13/2016

County/Agency of Filing: RIVERSIDE Document No: E-201601146

Project Title: FY 2016/2017 RESERVOIR RECOAT PROJECTS

Project Applicant Name: RANCHO CALIFORNIA WATER DISTRICT Phone Number: (951) 296-6900

Project Applicant Address: 42135 WINCHESTER ROAD, TEMECULA, CA 92590

Project Applicant: LOCAL PUBLIC AGENCY

CHECK APPLICABLE FEES:

- Environmental Impact Report _____
- Negative Declaration _____
- Application Fee Water Diversion (State Water Resources Control Board Only) _____
- Project Subject to Certified Regulatory Programs _____
- County Administration Fee \$50.00
- Project that is exempt from fees (DFG No Effect Determination (Form Attached)) _____
- Project that is exempt from fees (Notice of Exemption) _____

Total Received \$50.00

Signature and title of person receiving payment:



Deputy

Notes: